



# Strategic planning of hydropower development: balancing benefits and socioenvironmental costs

Rafael M Almeida<sup>1,2,\*</sup>, Rafael JP Schmitt<sup>3,\*</sup>, Andrea Castelletti<sup>4</sup>, Alexander S Flecker<sup>5</sup>, Julien J Harou<sup>6,11</sup>, Sebastian A Heilpern<sup>1</sup>, Noah Kittner<sup>7</sup>, G Mathias Kondolf<sup>8</sup>, Jeff J Opperman<sup>9</sup>, Qinru Shi<sup>10</sup>, Carla P Gomes<sup>10,12</sup> and Peter B McIntyre<sup>1</sup>

Hydropower continues to expand globally as the power sector transitions away from carbon-intensive fossil fuels. New dam sites vary widely in the magnitude of their adverse effects on natural ecosystems and human livelihoods. Here, we discuss how strategic planning of hydropower expansion can assist decision makers in comparing the benefits of building dams against their socioenvironmental impacts. Advances in data availability and computational analysis now enable accounting for an increasing array of social and environmental metrics at ever-larger spatial scales. In turn, expanding the spatial scale of planning yields more options in the quest to improve both economic and socioenvironmental outcomes. There remains a pressing need to incorporate climate change into hydropower planning. Ultimately, these innovations in evaluating prospective dam sites should be integrated into strategic planning of the entire energy system to ensure that social and environmental disruption of river systems is minimized.

## Addresses

<sup>1</sup> Department of Natural Resources and the Environment, Cornell University, Ithaca, NY, USA

<sup>2</sup> School of Earth, Environmental, and Marine Sciences, The University of Texas Rio Grande Valley, Edinburg, TX, USA

<sup>3</sup> Natural Capital Project, Department of Biology and the Woods Institute for the Environment, Stanford University, Stanford, CA, USA

<sup>4</sup> Department of Electronics, Information, and Bioengineering, Politecnico di Milano, Milano, Italy

<sup>5</sup> Department of Ecology and Evolutionary Biology, Cornell University, Ithaca, NY, USA

<sup>6</sup> Department of Mechanical, Aerospace, and Civil Engineering, The University of Manchester, Manchester, UK

<sup>7</sup> Department of Environmental Sciences and Engineering, University of North Carolina at Chapel Hill, Chapel Hill, NC, USA

<sup>8</sup> Department of Landscape Architecture and Environmental Planning, University of California, Berkeley, Berkeley, CA, USA

<sup>9</sup> World Wildlife Fund, Washington, DC, USA

<sup>10</sup> Institute for Computational Sustainability, Cornell University, Ithaca, NY, USA

<sup>11</sup> Department of Civil, Environmental & Geomatic Engineering, University College London, London, UK

<sup>12</sup> Department of Computer Science, Cornell University, Ithaca, NY, USA

Corresponding authors: Rafael M Almeida ([rafael.almeida@utrgv.edu](mailto:rafael.almeida@utrgv.edu)), Rafael JP Schmitt ([rschmitt@stanford.edu](mailto:rschmitt@stanford.edu)).

\* Shared first authorship.

Current Opinion in Environmental Sustainability 2022, 56:101175

This review comes from a themed issue on **The role of infrastructure in societal transformations**

Edited by **Melissa R Gilbert, Hallie Eakin and Timon McPhearson**

For complete overview of the section, please refer to the article collection, "[The role of infrastructure in societal transformations](#)"

Available online 22th April 2022

<https://doi.org/10.1016/j.cosust.2022.101175>

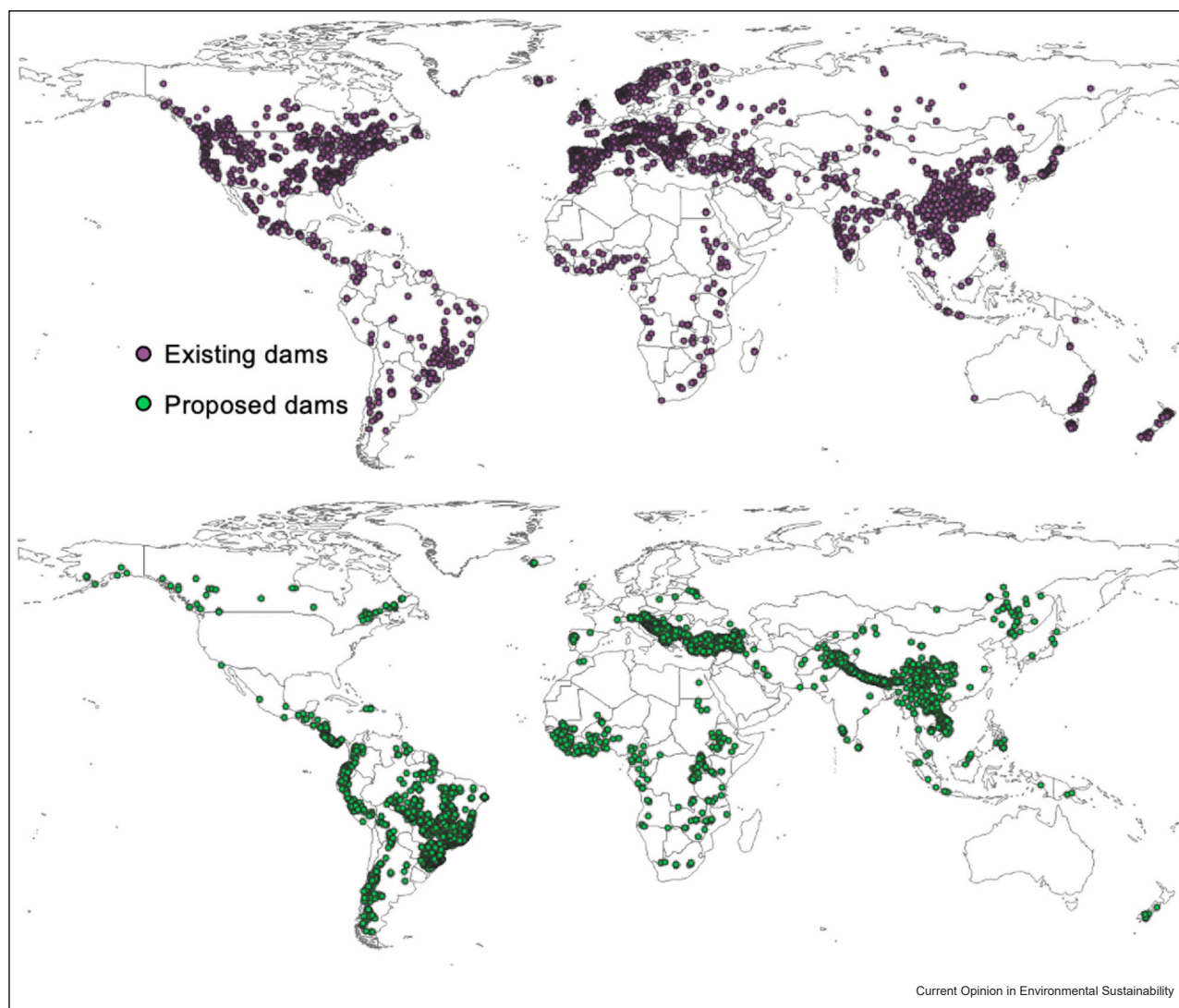
1877-3435/© 2022 Elsevier B.V. All rights reserved.

## Introduction

By 2030, about 80% of new global electricity demand will be satisfied by renewable sources [1]. The largest source of renewable electricity is hydropower, and dam construction is expected to continue in the coming decades [2]. While most existing dams are in developed countries [3], the majority of future hydropower projects will be built in the Global South (Figure 1), where most of the world's major free-flowing rivers remain [4]. Tapping the enormous hydropower potential of river basins like the Amazon, Congo, Irrawaddy, and Mekong could jeopardize their biological diversity as well as the livelihoods of millions of people [5]. Recent analyses of the social and ecological impacts of hydropower development in major basins worldwide indicate sobering repercussions for biodiversity [6–8], food security [9,10], greenhouse gas emissions [11–13], local climate [14,15], sediment and nutrient transport [16,17], habitat connectivity [18,19], natural flow regimes [4,20,21], and human settlements [22,23].

Dam siting decisions are commonly driven by political and engineering factors on a single-project basis [24]. Among the rare instances of planning for a portfolio of multiple dams within a river basin, some efforts have

Figure 1



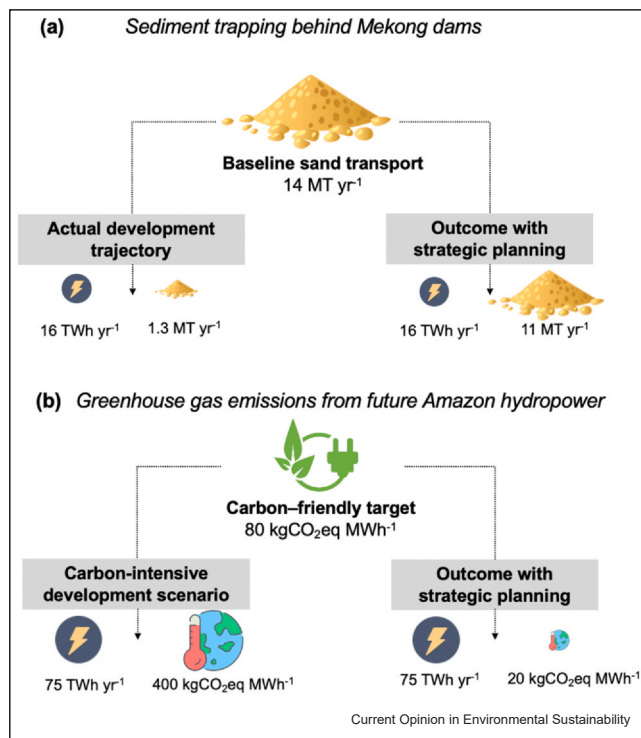
Maps of existing ( $> 0.1 \text{ km}^3$ ) and proposed ( $> 1 \text{ MW}$ ) hydropower dams.  
Source: Global Dam Watch (<http://globaldamwatch.org>).

simply balanced money-losing dams for irrigation supplies with economically attractive hydropower projects [25]. Real-world dam planning typically lacks basin-wide assessments of cumulative benefits and socio-environmental impacts; instead, individual dams are considered based only on a limited range of local-scale benefits and costs [21]. Such single-project evaluations ignore the fact that multiple dams within the same river network typically have cumulative impacts on the environment.

In contrast to single-project assessments, strategic planning aims to inform decisions by comparing a wide range of alternatives from the outset [26]. Strategic hydropower planning enables decision makers to assess the

impacts and benefits of dam portfolios throughout the basin (or larger region), focusing on the collective good that could be achieved from an ideal subset of potential dam sites (Figure 2). While strategic spatial planning is well established in environmental management [27], new data, models and computational methods have only recently enabled its application at the scale of large river basins. Now, environmental organizations are promoting strategic dam planning (e.g., 'Hydropower by Design' [28]), and a growing body of literature [10,11,17,19,29,30] reveals avoidable collateral damage from the uncoordinated selection of dam sites (Figure 3). For example, in a major sub-basin of the Mekong, coordinated selection of dams could have tapped ~70% of the basin's hydropower potential while interrupting

Figure 2



Quantifying the benefits of basin-wide strategic planning. **(a)** For the '3S' region of the Mekong River basin, a strategic planning approach could have produced the same generation as the actual development trajectory, but maintained eight times as much sand exported from the basin to the downstream delta [29]. **(b)** In the Amazon basin, future dam development could follow sharply contrasting paths in terms of carbon intensity, as illustrated by two scenarios to achieve ~20% of the basin's proposed hydropower potential. A portfolio of strategically selected dams with high power densities ( $\text{MW km}^{-2}$ ) can produce electricity emitting 20 times less carbon than portfolios of lowland dams with poor power densities [11]. For context, the average emission intensity of solar photovoltaics and natural gas is  $48 \text{ kg CO}_2\text{eq MWh}^{-1}$  and  $490 \text{ kg CO}_2\text{eq MWh}^{-1}$ , respectively [33]. The large variation in hydropower's carbon intensity outcomes stems from highly variable ratios of electricity generation capacity per unit of flooded area (also known as 'power density'), as well as greenhouse gas emission rates from the surface of reservoirs.

Adapted from J Opperman, et al. [34].

about 20% of the sand-sized sediment load. Unfortunately, the current project-by-project development trajectory has resulted in trapping about 90% of sediments while harnessing only 50% of the basin's hydropower potential [29]. In the Amazon, a strategic portfolio of new dams could meet future energy targets while emitting less greenhouse gases per unit energy than solar power, whereas project-by-project planning could result in dam portfolios emitting as much per unit energy as fossil fuel sources [11]. In coastal river basins in Africa, it has been shown that natural flow regimes can be maintained with relatively small sacrifices in energy generation [31,32].

Even though annual investment in hydropower has been declining with the upsurge in wind and solar photovoltaics [34], widely accepted scenarios of energy development to meet climate change targets still include significant increases in hydropower development by 2050—from 50% [35] to nearly 100% [36] relative to current capacity. Even a 50% increase in global hydropower capacity would likely require damming a majority of the remaining large free-flowing rivers in the tropics [21]. With looming conflicts between global climate action and the conservation of connected river systems, strategic planning of future hydropower portfolios is more urgent than ever.

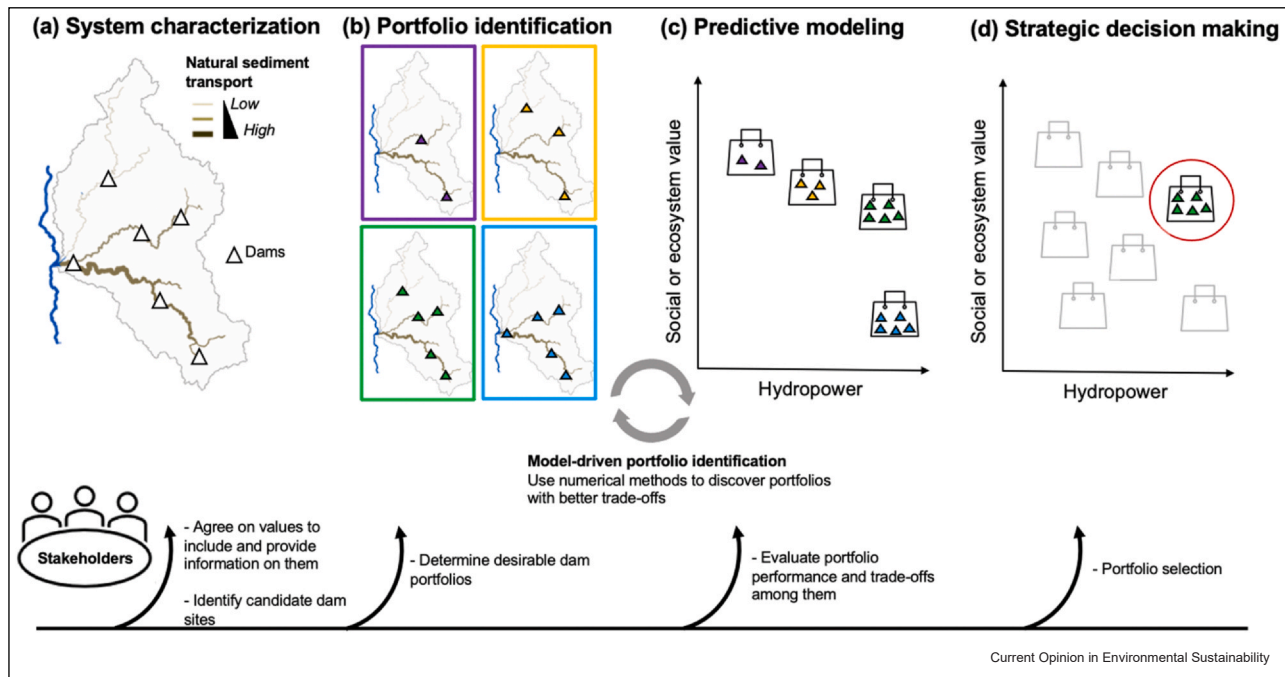
Here, we summarize emerging principles and discuss the remaining limitations of research on strategic hydropower planning. Further, we recommend pathways for minimizing socioenvironmental disruption of future hydropower development. Our hope is to provide a blueprint to support strategic decisions that balance benefits against the social and environmental costs of dams. While our focus is on strategic hydropower planning, we note that researchers [30,37] and environmental organizations [21,34] are increasingly exploring ways to integrate strategic planning from hydropower with energy system planning, which can lessen environmental impacts and reduce reliance on hydropower.

## Different dams, different impacts, and benefits

Strategic planning of dam sites is intended to recommend suites of locations that could achieve desired service levels yet minimize collective adverse impacts. The efficiency gains of such formal analyses increase with spatial heterogeneity among potential dam sites in ecosystem and social values, and the number of candidate sites under consideration. Strategic planning becomes less useful when the collective power generation being sought approaches the total for all candidate sites, or in rare situations when the benefits and negative impacts of each dam are independent of the existence of other dams. Analysis typically begins only after a technical design and operation rules are tailored to each site, yielding a unique set of construction cost, adverse impacts, and benefits for each dam. Identifying an ideal portfolio of hydropower sites then involves trading off these impacts and benefits within the constraints of meeting an overall electricity production goal. Analytically, this represents a multiobjective optimization problem where many — and often competing — social, environmental, and economic objectives need to be balanced.

In broad terms, dams can be distinguished by their location in the river network (i.e. mainstem versus tributary dams) and their design (i.e. storage versus run-of-

Figure 3



Four core phases of strategic hydropower planning: **(a)** characterization of natural processes and human values (in this example, natural sediment transport); **(b)** identification of dam siting configurations (or 'portfolios'), **(c)** quantification of the performance of the identified portfolios (energy, economic, social, environmental), which can be refined using model-driven portfolio discovery and optimization; and **(d)** selection of dam portfolio with acceptable trade-offs between impacts and benefits. Stakeholder participation is key throughout the process.

river). In terms of location, mainstem dams generally generate more electricity but have higher environmental impacts, as they are more disruptive for the river network integrity as a whole [38]. In terms of design, storage and run-of-river project types play different roles from an energy and water systems perspective, and these differences need to be acknowledged in energy system planning. Storage hydropower includes a dammed reservoir that provides more reliable energy, but at the expense of higher environmental costs. Deliberately storing and releasing water allows for better balancing seasonal variation in water availability for energy generation and consumptive demands; for instance, peak electricity demand for cooling buildings sometimes coincides with low water inputs from precipitation. In addition, storage projects can allow for multiple uses of the reservoir (e.g. irrigation, water supply, flood control, recreation), or can be designed for pumped storage of energy to overcome demand–supply mismatches in power grids [39]. In contrast, run-of-river projects lack those ancillary capacities, and their hydropower generation is limited by the instantaneous water availability, making them more susceptible to climatic variability and less suitable to balance renewable energy grids [40]. Although commonly viewed as more environmentally friendly than storage designs, run-of-river projects can also be highly disruptive, with negative consequences

for downstream hydrology, water quality, sediment and river network connectivity, fisheries, and biodiversity [41–43].

### Innovations in strategic planning of hydropower development

Conceptual studies have postulated several design principles for lowering the impact of hydropower [38]. In the past few years, a growing number of quantitative analyses have addressed these principles, yet the default for hydropower development in most of the world remains a project-by-project approval approach with no portfolio considerations. As hydropower development is promoted to meet future climate goals, and in the face of ongoing losses of river ecosystem services globally, it is imperative that research innovations are transferred into real-world decision support tools for strategic planning.

Over the past few years, most large-scale academic studies on strategic spatial planning have optimized hydropower generation for individual environmental criteria, such as fish diversity [10], greenhouse gas emissions [11], sediment transport [17,29], and river network connectivity [19]. Because any particular dam might perform well for some criteria and poorly for others, dam portfolios that perform well across all environmental objectives might not always exist [44].



Whole-basin optimization of hydropower production for a suite of social and environmental objectives is still rare, although there are a few early applications [32,44–46]. Data availability plays a large role in this limitation, as strategic planning requires modeling outcomes for different dam portfolios on a river network scale (Figure 2). Data to parametrize models are scarce, and include technical information (e.g. hydropower project characteristics, water and energy demands, operating rules) and characterization of natural and social processes (e.g. flow and sediment regimes, biogeochemical cycling, biodiversity, fisheries, human populations). In addition, trading off multiple objectives for a large set of dams over whole-basin scales is computationally challenging, as the required computational effort grows factorially with the number of dams and the number of objectives [47]. To illustrate the computational complexity, increasing the number of candidate dam sites in a hypothetical basin from 10 to 100 translates into increasing the number of potential dam portfolios that could be developed from  $2^{10}$  (~1000) to  $2^{100}$  (~ $10^{30}$ ).

Approaches to find candidate dam portfolios need to address this large computational burden. In smaller rivers with fewer candidate dam sites, identifying a small number of practical portfolios might be feasible with local stakeholder inputs [48] (Figure 2b). In large basins, the complexity of the portfolio approach can be reduced by only including relevant dams in the analysis. For example, in the Se San, Se Kon, Sre Pok (“3S”) tributaries of the Mekong, 43 candidate sites were identified, yet only 17 had significant hydropower or impact, making the problem much more feasible computationally [29]. In large basins with many sites, techniques from operations research, such as genetic algorithms, can be deployed to find near-optimal combinations of sites without evaluating all possible portfolios [17,49]. Finally, dynamic programming algorithms have recently been developed to determine the full range of Pareto-optimal solutions with provable approximation guarantee in polynomial time [11,44,47,50,51]. All of these methods use a numerical model (‘objective function’) to measure benefits and impacts for different portfolios to guide the selection of dam portfolios with favorable trade-offs (Figure 2c). The larger the focal area, the more daunting the data, modeling, and computational challenges. Thus, advances in high-performance computing and remotely sensed data acquisition hold great promise for addressing hydropower development with strategic planning across large and complex river basins [52,53].

### Planning at scale

Large river basins often span many political jurisdictions, so the consequences of hydropower decisions extend across political boundaries. Accordingly, selecting sites for both building new dams [44,54] and removing existing ones to restore river connectivity [55] can be

substantially improved by integrating information and planning across jurisdictions. For instance, dams in the Brazilian Amazon lowlands can interrupt the migratory route of ecologically and commercially important fish species that spend part of their lives in the estuary in Brazil but spawn thousands of kilometers upstream in the Bolivian, Peruvian, and Ecuadorian Andes [56]. Similarly, dam development in the Andean foothills can obstruct sediment and nutrient delivery to productive downstream ecosystems in the lowland Amazon [16,57]. Such transboundary impacts of dams built in one country upon its catchment neighbors are commonplace worldwide and can give rise to enormous political tensions.

The notion that the effectiveness of strategic hydropower planning increases with the spatial scale of planning is now supported by mounting quantitative evidence [44]. Because larger geographic domains offer more potential dam sites, more efficient portfolios are likely to emerge when planning scales are expanded. This can involve modest shifts from single to multiple sub-basins, or even exceeding watershed limits to encompass an entire country or region [30]. Unfortunately, the benefits of considering larger areas for dam placement must also be balanced against limited data on social and political feasibility [58]. Real-world complexity increases with the number of players and amount of data required [59], and the best portfolio of new dams across a large scale may include projects that are problematic in the locales where they are constructed. Thus, the most practical scales for selecting acceptable portfolios (Figure 3c), and hence a final portfolio for development (Figure 3d), will require balancing potentially conflicting ecosystem, political, and economic factors.

### Several small dams or a single large one?

A long-standing question in aquatic conservation is if there is a generalizable rule as to whether multiple small dams in low-order tributaries are preferable to a single large mainstem dam. Evidence for individual criteria such as river network connectivity [38] and greenhouse gas emissions [11] suggest that multiple small dams in low-order tributaries cause less disruption per unit of electricity generated. As both tributaries and mainstem rivers in many basins are already highly altered [4], prioritizing conservation of less degraded tributaries and placing dams in sub-basins that are already dammed can be effective toward sustainability goals on a basin scale [17,60]. Yet from a financial perspective small dams may be more expensive to build; data from the International Renewable Energy Agency indicate that investment costs (\$ per MW) of small dams (< 10 MW) are on average 25% higher than that of large hydropower plants [61]. Notably, however, large dams are systematically associated with high cost overruns [62]. Some studies have tackled the design problem associated with dam size and number of dams [63], but the excessive number

of small dams can constrain strategic level multiobjective optimizations. While the literature on strategic hydropower planning has been expanding, it is challenging to prescribe a generalizable rule on whether many small or few large dams are preferable, because this depends on the objectives that are prioritized, the spatial distribution of ecosystem attributes across the basin, and where existing dams are already located.

### Strategic planning under environmental change and uncertainty

Future dams will be confronted with unprecedented anthropogenic changes in the environment, with direct implications for the timing and rate of hydropower production [64]. For example, most dams proposed for the Amazon basin are likely to generate less hydroelectricity under future discharge regimes than what would be expected under historic baseline conditions [40,65]. Even in regions where overall hydroelectricity generation is not projected to change significantly under climate change, shifts in the frequency and timing of extreme weather events may require adaptations in dam design and operation rules [66]. Thus, incorporating future discharge regimes and coordinating dam operations will be key to mitigate the effects of climate change on future hydropower generation [40,65,67].

In addition to altering hydropower generation, changing discharge regimes will affect biophysical processes that determine the magnitude of certain environmental impacts from future dams. For example, precipitation and discharge regimes govern the erosion, transport, and deposition of sediments along a river continuum [68,69]. Similarly, the cycling of greenhouse gases, toxic metals, and nutrients such as phosphorus and nitrogen are affected by the seasonal fluctuation of reservoir water levels [70]. Many other ecosystem processes are directly linked to discharge regimes [71], and changing thermal regimes might alter the habitat distribution and vulnerability of fish [72,73]. If and how basin-scale manifestations of climate change impact the selection of optimal dam portfolios has not been explored in detail. Emerging results for the Mekong basin indicate that strategically planned dam portfolios will invariably lead to better trade-offs than site-by-site development under a wide range of future conditions [58]. However, more evidence is needed to quantify the direct effects of climate change on both hydropower generation and ecosystems, and thus how trade-offs for different portfolios manifest. Finally, robust decision-making approaches should consider uncertainties in social and institutional systems arising from climate change [32]. Filling these research gaps will help elucidate whether future scenarios of environmental change are associated with shifts in the identity of dams included in optimal solutions.

### Implementation of selected dam portfolios

Once strategic assessments are carried out, how should a selected dam portfolio be implemented? Typically, energy demand grows steadily over time rather than in rapid jumps. This creates challenges for strategic selection of portfolios. As dams take many years — sometimes decades — to be built [62], selecting a dam portfolio will occur in anticipation of future demand. But demand for hydropower depends on highly variable socioeconomic development trends, especially in the face of ever cheaper alternative renewables [74].

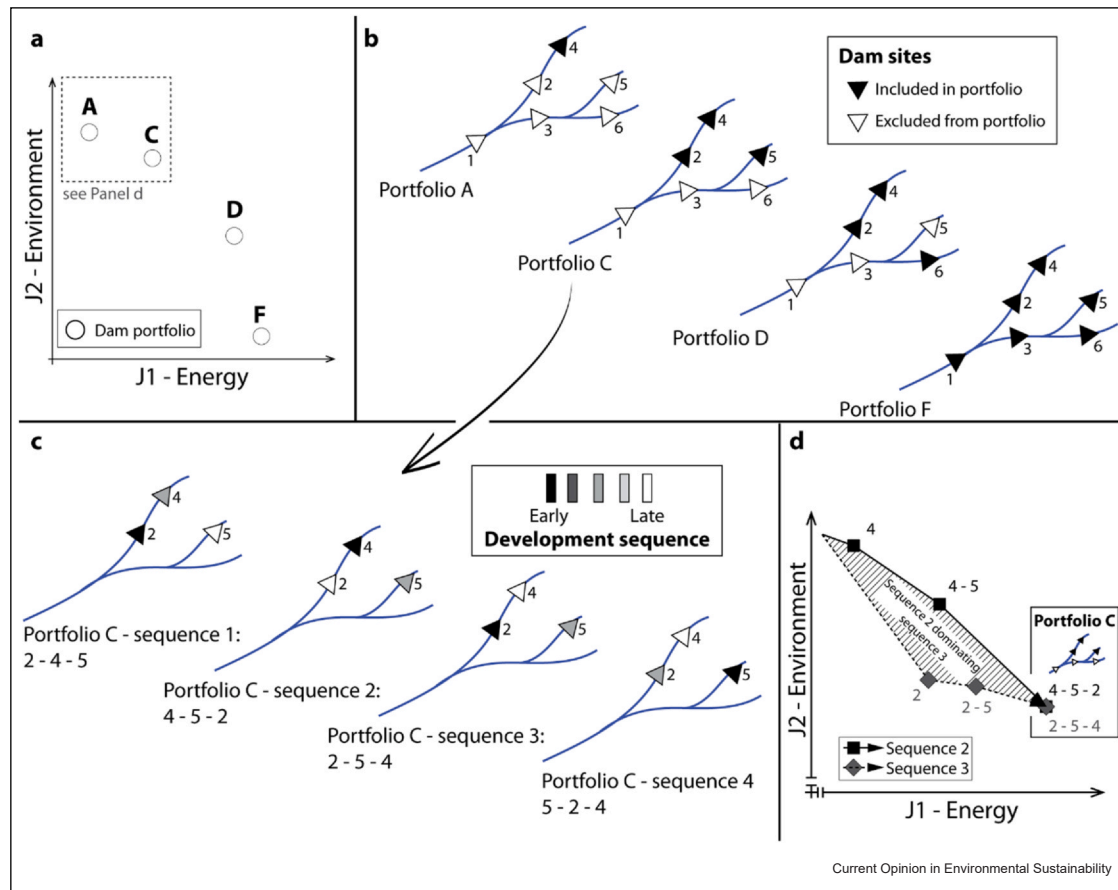
Even if stakeholders select an optimal dam portfolio to meet a specified hydropower target, there is an emerging no-regret problem: in which sequence should dams be built, so that stopping dam development before the full selected portfolio is built out still results in minimized trade-offs? Consider a scenario where stakeholders select a dam portfolio to meet an anticipated hydropower demand consisting of three dams (Figure 4a,b). This three-dam portfolio could be implemented in four different temporal sequences (Figure 4c). A worst-case scenario emerges when the dam site with the highest impact (dam #2) is selected first and, for any reason (e.g., investment in other renewables), the portfolio implementation is interrupted without full build out. In this scenario, the high impacts associated with that most detrimental dam are locked in (Figure 4d). A no-regret alternative would be to develop the portfolio of dam sites in a sequence that results in the most gradual realization of adverse impacts (Figure 4 c,d). To address this challenge, sequencing can be included as a direct objective in multiobjective optimization [75]. Alternatively, postprocessing of dam portfolios can yield probabilistic indicators for optimal dam sequencing: the more often a dam site is included in any dam portfolio, the earlier it should be developed [17]. Determining the full coverage of Pareto-optimal portfolios for all energy generation targets can be especially useful to address dam sequencing issues [11,44].

### Integrating river basin and energy system planning

In real-world applications, strategic hydropower planning is not an isolated process. Rather, strategic hydropower planning needs to integrate with broader debates around greenhouse gas emissions and sustainable energy systems, which include alternative electricity sources. Thus, the question is: at what stage of energy planning — and how — should strategic spatial planning of hydropower dams be executed?

An ideal framework for the optimization of energy, water, and ecosystem services would combine power systems and river basin models, and jointly optimize the future energy generation mix with dam siting, dam design, and dam operation rules that fulfill grid-level electricity demand. While there are encouraging first

Figure 4



Conceptualizing challenges for deriving an optimal dam sequence from strategically selected dam portfolios. A set of Pareto-optimal dam portfolios with increasing energy generation or installed capacity (a) does not necessarily form a practical dam sequence (b). For example, portfolios C and D do not form a sequence, as they contain different dam sites (black triangles in b). Even within a certain portfolio (e.g. portfolio C), dam sites can be developed in different sequences (c). The colors of triangles from black to white indicate if a dam is developed early or late. Over time, each of the sequences shown in c would result in a different temporal trajectory of trade-offs (d). Notably, sequence 2, which builds small headwater dams first, results in lower impacts for intermediate levels of development compared to sequence 3, which builds the downstream-most dam first. While both sequences (2-5-4 and 4-5-2) result in the same final portfolio with the same trade-offs, sequence 2 creates a 'no-regret' strategy if dam development is terminated before all dams are built, as sequence 3 is dominated by sequence 2 (panel d).

Adapted from RJP Schmitt, et al. [17].

steps towards integrating models for power systems and hydropower operations [37,76], full integration of those models has yet to be mainstreamed. Recently, energy system models have started to be coupled with global climate models, but the consideration of a full range of environmental externalities is still deficient. Broadly used energy systems and capacity expansion models are beginning to include air pollution as an environmental externality [77–79]. However, energy system models often fail to include impacts on river functions and ecosystem services as external costs [80].

Integrating strategic energy and hydropower planning also implies a change in scales. With integration into broader energy systems planning, dam planning needs to encompass energy networks that may extend beyond

river basin boundaries [37,81]. On smaller scales, the design and operation rules of an individual dam and the resulting environmental impacts can depend on which other dams will be developed in tandem, as well as the environmental objectives that are prioritized. For example, a joint optimization of design and operation of a Cambodian dam for better sediment flushing and fish passage reveals a wide range of trade-offs between environmental and economic objectives [82]. Thus, balancing trade-offs is key on both the portfolio and project level.

A practical alternative applied to integrate river basin planning with energy system models has been to determine hydropower demand from a broad energy systems perspective, constraining optimization to portfolios

that meet such demand [30,34]. More advanced energy models can incorporate generation profiles of individual dams, thus allowing for the definition of boundary conditions for portfolio optimization that considers not only mean annual generation, but also hydropower supply during certain critical peak hours. These approaches can incorporate the role of hydropower in balancing intermittent renewable energy from solar and wind. An understanding of the need for back-up power supply options and the role of hydropower given seasonal fluctuations in electricity supply and demand will be on the frontier for new joint energy and river planning models.

## Conclusion

Because of the connected nature of river networks, dams can create cumulative impacts that require assessment at the scale of the entire river basin. In this regard, strategic hydropower planning can support informed choices from the evaluation of a wide range of planning alternatives early in the decision process. Past years have seen a rapid proliferation of case studies highlighting the advantages of basin-wide strategic planning over project-level approaches. However, the actual creation of strategically selected portfolios of dams is rare, likely due to the challenges of coordinating across multiactor, multi-jurisdiction settings. Moving forward, real-world implementation of strategic hydropower planning, ideally integrated with energy systems planning, will be key toward low-impact renewable energy grids.

## Declaration of Competing Interest

The authors declare that they have no known competing financial interests or personal relationships that could have appeared to influence the work reported in this paper.

## Acknowledgements

This work was partly supported by a Cornell Atkinson Postdoctoral Fellowship to R.M.A., an NSF Expeditions in Computing award (CCF-1522054) to C.P.G., and a Cornell Atkinson Academic Venture Fund award to A.S.F. and C.P.G.

## References and recommended reading

Papers of particular interest, published within the period of review, have been highlighted as:

- of special interest
- of outstanding interest.

1. IEA: **World Energy Outlook 2020**. International Energy Agency; 2020:464.
2. Zarfl C, Lumsdon A, Berlekamp J, Tydecks L, Tockner K: **A global boom in hydropower dam construction**. *Aquat Sci* 2014, **77**:161-170.
3. Lehner B, Liermann CR, Revenga C, Vorosmarty C, Fekete B, Crouzet P, Doll P, Endejan M, Frenken K, Magome J, et al.: **High-resolution mapping of the world's reservoirs and dams for sustainable river-flow management**. *Front Ecol Environ* 2011, **9**:494-502.
4. Grill G, Lehner B, Thieme M, Geenen B, Tickner D, Antonelli F, Babu S, Borrelli P, Cheng L, Crochetiere H, et al.: **Mapping the world's free-flowing rivers**. *Nature* 2019, **569**:215-221.
- The authors assess the connectivity status of 12 million kilometers of rivers globally and find that only a minority of Earth's major rivers remain free-flowing. This paper provides a foundation for concerted strategies to maintain and restore river network connectivity across the globe.
5. Winemiller KO, McIntyre PB, Castello L, Fluet-Chouinard E, Giarrizzo T, Nam S, Baird IG, Darwall W, Lujan NK, Harrison I, et al.: **Balancing hydropower and biodiversity in the Amazon, Congo, and Mekong**. *Science* 2016, **351**:128-129.
- This policy perspective discusses why basin-scale planning is needed to minimize impacts in mega-diverse rivers undergoing hydropower development.
6. Barbarossa V, Schmitt RJP, Huijbregts MAJ, Zarfl C, King H, Schipper AM: **Impacts of current and future large dams on the geographic range connectivity of freshwater fish worldwide**. *Proc Natl Acad Sci* 2020, **117**:3648-3655.
7. Latrubesse EM, d'Horta FM, Ribas CC, Wittmann F, Zuanon J, Park E, Dunne T, Arima EY, Baker PA: **Vulnerability of the biota in riverine and seasonally flooded habitats to damming of Amazonian rivers**. *Aquat Conserv Mar Freshw Ecosyst* 2021, **31**:1136-1149.
8. Zarfl C, Berlekamp J, He F, Jähnig SC, Darwall W, Tockner K: **Future large hydropower dams impact global freshwater megafauna**. *Sci Rep* 2019, **9**:18531.
9. Sabo JL, Ruhi A, Holtgrieve GW, Elliott V, Arias ME, Ngor PB, Räsänen TA, Nam S: **Designing river flows to improve food security futures in the Lower Mekong Basin**. *Science* 2017, **358**:eaao1053.
10. Ziv G, Baran E, Nam S, Rodríguez-Iturbe I, Levin SA: **Trading-off fish biodiversity, food security, and hydropower in the Mekong River Basin**. *Proc Natl Acad Sci* 2012, **109**:5609-5614.
- Using a model of fish migration, this paper estimates fish biomass and diversity losses associated with various scenarios of hydropower development in the Mekong River basin, Earth's largest inland fishery. The authors show that uncoordinated selection of future dams sites can be catastrophic for fish productivity and diversity in the Mekong.
11. Almeida RM, Shi Q, Gomes-Selman JM, Wu X, Xue Y, Angarita H, Barros N, Forsberg BR, García-Villacorta R, Hamilton SK, et al.: **Reducing greenhouse gas emissions of Amazon hydropower with strategic dam planning**. *Nat Commun* 2019, **10**:4281.
- Using a multiobjective optimization framework, this paper reveals that low-carbon expansion of hydropower in the Amazon basin relies on strategic dam planning. The authors provide a novel dynamic programming algorithm to compute the exact, provably optimal Pareto frontier for a colossal number of possible combinations of proposed dams ( $10^{105}$ ) in fast computational time.
12. Calamita E, Siviglia A, Gettel GM, Franca MJ, Winton RS, Teodoru CR, Schmid M, Wehrli B: **Unaccounted CO<sub>2</sub> leaks downstream of a large tropical hydroelectric reservoir**. *Proc Natl Acad Sci* 2021, **118**:e2026004118.
13. Harrison JA, Prairie YT, Mercier-Blais S, Soued C: **Year-2020 global distribution and pathways of reservoir methane and carbon dioxide emissions according to the greenhouse gas from reservoirs (G-res) model**. *Glob Biogeochem Cycles* 2021, **35**:e2020GB006888.
14. Vanderkelen I, van Lipzig NPM, Sacks WJ, Lawrence DM, Clark MP, Mizukami N, Pokhrel Y, Thiery W: **Simulating the impact of global reservoir expansion on the present-day climate**. *J Geophys Res Atmos* 2021, **126**:e2020JD034485.
15. Wohlfahrt G, Tomelleri E, Hammerle A: **The albedo-climate penalty of hydropower reservoirs**. *Nat Energy* 2021, **6**:372-377.
16. Forsberg BR, Melack JM, Dunne T, Barthelm RB, Goulding M, Paiva RCD, Sorribas MV, Silva UL Jr., Weisser S: **The potential impact of new Andean dams on Amazon fluvial ecosystems**. *PLoS One* 2017, **12**:e0182254.
17. Schmitt RJP, Bizzi S, Castelletti A, Opperman JJ, Kondolf GM: **Planning dam portfolios for low sediment trapping shows limits**



for sustainable hydropower in the Mekong. *Sci Adv* 2019, 5:eaaaw2175.

The authors provide an optimization-based framework for strategic sequencing of dam development to minimize impacts on sediment delivery to the lower Mekong. This paper offers a strategic vision for hydropower development in large river basins.

18. Anderson EP, Jenkins CN, Heilpern S, Maldonado-Ocampo JA, Carvajal-Vallejos FM, Encalada AC, Rivadeneira JF, Hidalgo M, Cañas CM, Ortega H, et al.: **Fragmentation of Andes-to-Amazon connectivity by hydropower dams.** *Sci Adv* 2018, 4:eaao1642.

19. Couto TBA, Messenger ML, Olden JD: **Safeguarding migratory fish via strategic planning of future small hydropower in Brazil.** *Nat Sustain* 2021, 4:409-416.

This paper tackles the issue of small hydropower dams and their overlooked consequences for migratory fish in Brazil. A Pareto frontier analysis reveals that it is possible to balance expansion of hydropower generation from small dams while maintaining free-flowing river basins unfragmented.

20. Angarita H, Wickel AJ, Sieber J, Chavarro J, Maldonado-Ocampo JA, Herrera-R GA, Delgado J, Purkey D: **Basin-scale impacts of hydropower development on the Mompós Depression wetlands, Colombia.** *Hydrol Earth Syst Sci* 2018, 22:2839-2865.

This paper presents a basin-scale assessment of impacts associated with hydropower development in Colombia's Magdalena River basin. The authors show how existing hydropower dams have already caused basin-level ecosystem damage. Further, an analysis with future dams reveals a large range of environmental impact outcomes associated with comparable scenarios of hydropower capacity expansion.

21. Thieme ML, Tickner D, Grill G, Carvallo JP, Goichot M, Hartmann J, Higgins J, Lehner B, Mulligan M, Nilsson C, et al.: **Navigating trade-offs between dams and river conservation.** *Glob Sustain* 2021, 4:e17.

The authors calculate the loss of free-flowing rivers if proposed hydropower projects are built globally and propose a set of solutions to navigate trade-offs associated with river conservation and dam development.

22. Athayde S, Mathews M, Bohlman S, Brasil W, Doria CRC, Dutka-Gianelli J, Fearnside PM, Loiselle B, Marques EE, Melis TS, et al.: **Mapping research on hydropower and sustainability in the Brazilian Amazon: advances, gaps in knowledge and future directions.** *Curr Opin Environ Sustain* 2019, 37:50-69.

23. Richter B, Postel S, Revenga C, Scudder T, Lehner B, Churchill A, Chow M: **Lost in development's shadow: the downstream human consequences of dams.** *Water Altern* 2010, 3:14-42.

24. Wang Y, Tian Y, Cao Y, Dam: **Siting: a review.** *Water* 2021, 13:2080.

25. Reisner M: **Cadillac Desert: The American West and Its Disappearing Water.** Penguin Books; 1993.

26. Wood CM, Djeddour M: **Strategic environmental assessment: EA policies, plans and programmes.** *Impact Assess Bull* 1992, 10:3-22.

27. Margules CR, Pressey RL: **Systematic conservation planning.** *Nature* 2000, 405:243-253.

28. Opperman JJ, Grill G, Hartmann J: **The Power of Rivers: Finding Balance between Energy and Conservation in Hydropower Development.** Conservancy TN; 2015.

This white paper demonstrates how system-scale approaches can lead to more balanced outcomes for river conservation and energy production as global hydropower expands.

29. Schmitt RJP, Bizzi S, Castelletti A, Kondolf GM: **Improved trade-offs of hydropower and sand connectivity by strategic dam planning in the Mekong.** *Nat Sustain* 2018, 1:96-104.

Focusing on the '3S' region of the Mekong River basin, the authors show that a strategic planning approach could have produced the same generation as the actual development trajectory while maintaining eight times as much sand exported from the basin to the downstream delta.

30. Schmitt RJP, Kittner N, Kondolf GM, Kammen DM: **Joint strategic energy and river basin planning to reduce dam impacts on rivers in Myanmar.** *Environ Res Lett* 2021, 16:054054.

Focusing on free-flowing rivers in Myanmar, the authors show how integrating energy systems modeling and strategic hydropower planning can help alleviate the environmental consequences of dam building.

31. Geressu R, Siderius C, Harou JJ, Kashaigili J, Pettinotti L, Conway D: **Assessing river basin development given water-energy-food-environment interdependencies.** *Earth's Future* 2020, 8:e2019EF001464.

Focusing on a Tanzanian river basin, the authors present an approach for balancing hydropower generation, irrigation, and ecosystem services.

32. Hurford AP, McCartney MP, Harou JJ, Dalton J, Smith DM, Odada E: **Balancing services from built and natural assets via river basin trade-off analysis.** *Ecosyst Serv* 2020, 45:101144.

33. Schlömer S, Bruckner T, Fulton L, Hertwich E, McKinnon A, Perczyk D, Roy J, Schaeffer R, Sims R, Smith P, et al.: **Annex III: technology-specific cost and performance parameters.** In *Climate Change 2014: Mitigation of Climate Change*. Contribution of Working Group III to the Fifth Assessment Report of the Intergovernmental Panel on Climate Change. Edited by; 2014.

34. Opperman J, Hartmann J, Lambrides M, Carvalho JP, Chapin E, Baruch-Mordo S, Eyler B, Goichot M, Harou J, Hepp J, et al.: **Connected and Flowing: A Renewable Future for Rivers, Climate and People.** WWF, The Nature Conservancy; 2019.

This report discusses ways for addressing the climate and energy challenge without sacrificing the world's remaining free-flowing rivers and the diverse benefits they provide to people and nature.

35. IRENA: **Global Energy Transformation: A Roadmap to 2050 (2019 Edition).** International Renewable Energy Agency; 2019.

36. IEA: **Net Zero by 2050 - A Roadmap for the Global Energy Sector.** International Energy Agency; 2021.

37. Siala K, Chowdhury AK, Dang TD, Galelli S: **Solar energy and regional coordination as a feasible alternative to large hydropower in Southeast Asia.** *Nat Commun* 2021, 12:4159.

The authors jointly address strategic dam planning and the deployment of decentralized renewable energy technologies in Southeast Asia. The authors demonstrate that regional coordination towards non-hydropower renewables and cross-border power trading can reduce impacts on rivers and the livelihoods of riparian people with little change in financial costs.

38. Jager HI, Efroymson RA, Opperman JJ, Kelly MR: **Spatial design principles for sustainable hydropower development in river basins.** *Renew Sustain Energy Rev* 2015, 45:808-816.

This paper provides a synthesis of the emerging research in strategic dam planning as of 2015. The authors provide a series of principles for minimizing the environmental consequences of hydropower expansion and call for further testing and refinement of those principles.

39. Hunt JD, Byers E, Wada Y, Parkinson S, Gernaat DEHJ, Langan S, van Vuuren DP, Riahi K: **Global resource potential of seasonal pumped hydropower storage for energy and water storage.** *Nat Commun* 2020, 11:947.

40. Arias ME, Farinoti F, Lee E, Livino A, Briscoe J, Moorcroft PR: **Impacts of climate change and deforestation on hydropower planning in the Brazilian Amazon.** *Nat Sustain* 2020, 3:430-436.

This paper shows the need to incorporate climate change and coordinate dam operations while designing future portfolios of hydropower dams.

41. Almeida RM, Hamilton SK, Rosi EJ, Barros N, Doria CRC, Flecker AS, Fleischmann AS, Reisinger AJ, Roland F: **Hydropeaking operations of two run-of-river mega-dams alter downstream hydrology of the largest Amazon tributary.** *Front Environ Sci* 2020, 8:120.

42. Kuriqi A, Pinheiro AN, Sordo-Ward A, Bejarano MD, Garrote L: **Ecological impacts of run-of-river hydropower plants—current status and future prospects on the brink of energy transition.** *Renew Sustain Energy Rev* 2021, 142:110833.

43. Lima MAL, Carvalho AR, Nunes MA, Angelini R: **Doria CRdC: declining fisheries and increasing prices: The economic cost of tropical rivers impoundment.** *Fish Res* 2020, 221:105399.

44. Flecker AS, Shi Q, Almeida RM, Angarita H, Gomes-Selman JM, Garcia-Villacorta R, Sethi SA, Thomas SA, Poff NL, Forsberg BR, et al.: **Reducing adverse impacts of Amazon hydropower expansion.** *Science* 2022, 375:753-760.

This paper optimizes the retention of ecosystem services in the face of hydropower expansion. The authors quantify foregone benefits linked to the historical lack of strategic hydropower planning in the Amazon

basin. This study also demonstrates the importance of simultaneously considering multiple environmental criteria at large geographical scales in transboundary basins such as the Amazon.

45. Hurford AP, Huskova I, Harou JJ: **Using many-objective trade-off analysis to help dams promote economic development, protect the poor and enhance ecological health.** *Environ Sci Policy* 2014, **38**:72–86.
  46. Opperman J, Hartmann J, Raeppele J, Angarita H, Beames P, Chapin E, Geressu R, Grill G, Harou J, Hurford A: **The Power of Rivers: A Business Case.** The Nature Conservancy; 2017.
  47. Wu X, Gomes-Selman J, Shi Q, Xue Y, García-Villacorta R, Anderson E, Sethi S, Steinschneider S, Flecker A, Gomes C: **Efficiently Approximating the Pareto Frontier: Hydropower Dam Placement in the Amazon Basin.** AAAI; 2018.
  48. Opperman JJ, Royte J, Banks J, Day LR, Apse C: **The Penobscot River, Maine, USA a basin-scale approach to balancing power generation and ecosystem restoration.** *Ecol Soc* (3) 2011, **16**:7.
  49. Roy SG, Uchida E, de Souza SP, Blachly B, Fox E, Gardner K, Gold AJ, Jansujwicz J, Klein S, McGreavy B, et al.: **A multiscale approach to balance trade-offs among dam infrastructure, river restoration, and cost.** *Proc Natl Acad Sci* 2018, **115**:12069–12074.
  50. Gomes-Selman JM, Shi Q, Xue Y, García-Villacorta R, Flecker AS, Gomes CP: **Boosting efficiency for computing the Pareto frontier on tree structured networks.** In *Integration of Constraint Programming, Artificial Intelligence, and Operations Research*. Edited by van Hoeve W-J. Springer International Publishing; 2018:263–279.
- This computer science paper presents a new dynamic programming algorithm for computing the exact and approximated Pareto frontier on tree-structured networks.
51. Shi Q, Gomes-Selman JM, García-Villacorta R, Sethi S, Flecker AS, Gomes CP: **Efficiently optimizing for dendritic connectivity on tree-structured networks in a multi-objective framework.** In *Proceedings of the First ACM SIGCAS Conference on Computing and Sustainable Societies*; 2018:Article 26.
  52. Schmitt R, Bizzi S, Castelletti A: **Characterizing fluvial systems at basin scale by fuzzy signatures of hydromorphological drivers in data scarce environments.** *Geomorphology* 2014, **214**:69–83.
  53. Schmitt RJP, Bizzi S, Castelletti A: **Tracking multiple sediment cascades at the river network scale identifies controls and emerging patterns of sediment connectivity.** *Water Resour Res* 2016, **52**:3941–3965.
  54. Latrubesse EM, Arima EY, Dunne T, Park E, Baker VR, d'Horta FM, Wight C, Wittmann F, Zuanon J, Baker PA, et al.: **Damming the rivers of the Amazon basin.** *Nature* 2017, **546**:363–369.
  55. Milt AW, Diebel MW, Doran PJ, Ferris MC, Herbert M, Khoury ML, Moody AT, Neeson TM, Ross J, Treska T, et al.: **Minimizing opportunity costs to aquatic connectivity restoration while controlling an invasive species.** *Conserv Biol* 2018, **32**:894–904.
  56. Goulding M, Venticinque E, Ribeiro MLdB, Barthem RB, Leite RG, Forsberg B, Petry P, Lopes da Silva-Júnior U, Ferraz PS, Cañas C: **Ecosystem-based management of Amazon fisheries and wetlands.** *Fish Fish* 2019, **20**:138–158.
  57. Almeida RM, Tranvik L, Huszar VLM, Sobek S, Mendonça R, Barros N, Boemer G, Arantes JD, Roland F: **Phosphorus transport by the largest Amazon tributary (Madeira River, Brazil) and its sensitivity to precipitation and damming.** *Inland Waters* 2015, **5**:275–282.
  58. Schmitt RJP, Giuliani M, Bizzi S, Kondolf GM, Daily GC, Castelletti A: **Strategic basin and delta planning increases the resilience of the Mekong Delta under future uncertainty.** *Proc Natl Acad Sci* 2021, **118**:e2026127118.
  59. Neeson TM, Ferris MC, Diebel MW, Doran PJ, O'Hanley JR, McIntyre PB: **Enhancing ecosystem restoration efficiency through spatial and temporal coordination.** *Proc Natl Acad Sci* 2015, **112**:6236–6241.
  60. Pracheil BM, McIntyre PB, Lyons JD: **Enhancing conservation of large-river biodiversity by accounting for tributaries.** *Front Ecol Environ* 2013, **11**:124–128.
  61. IRENA: **Renewable Power Generation Costs 2019.** International Renewable Energy Agency; 2019.
  62. Ansar A, Flyvbjerg B, Budzier A, Lunn D: **Should we build more large dams? The actual costs of hydropower megaproject development.** *Energy Policy* 2014, **69**:43–56.
  63. Geressu RT, Harou JJ: **Screening reservoir systems by considering the efficient trade-offs—informing infrastructure investment decisions on the Blue Nile.** *Environ Res Lett* 2015, **10**:125008.
  64. van Vliet MTH, Wiberg D, Leduc S, Riahi K: **Power-generation system vulnerability and adaptation to changes in climate and water resources.** *Nat Clim Change* 2016, **6**:375–380.
  65. Almeida RM, Fleischmann AS, Brêda JPF, Cardoso DS, Angarita H, Collischonn W, Forsberg B, García-Villacorta R, Hamilton SK, Hannam PM, et al.: **Climate change may impair electricity generation and economic viability of future Amazon hydropower.** *Glob Environ Change* 2021, **71**:102383.
- This paper shows that climate-smart power systems will be fundamental to support environmentally and financially sustainable hydropower development.
66. Piman T, Cochrane TA, Arias ME, Dat ND, Vonnarart O: **Managing hydropower under climate change in the mekong tributaries.** In *Managing Water Resources under Climate Uncertainty: Examples from Asia, Europe, Latin America, and Australia*. Edited by Shrestha S, Anal AK, Salam PA, van der Valk M. Springer International Publishing; 2015:223–248.
  67. Ehsani N, Vörösmarty CJ, Fekete BM, Stakhiv EZ: **Reservoir operations under climate change: storage capacity options to mitigate risk.** *J Hydrol* 2017, **555**:435–446.
  68. Borrelli P, Robinson DA, Panagos P, Lugato E, Yang JE, Alewell C, Wuepper D, Montanarella L, Ballabio C: **Land use and climate change impacts on global soil erosion by water (2015–2070).** *Proc Natl Acad Sci* 2020, **117**:21994–22001.
  69. Darby SE, Hackney CR, Leyland J, Kumm M, Lauri H, Parsons DR, Best JL, Nicholas AP, Aalto R: **Fluvial sediment supply to a mega-delta reduced by shifting tropical-cyclone activity.** *Nature* 2016, **539**:276–279.
  70. Paranaíba JR, Quadra G, Josué IIP, Almeida RM, Mendonça R, Cardoso SJ, Silva J, Kosten S, Campos JM, Almeida J, et al.: **Sediment drying-rewetting cycles enhance greenhouse gas emissions, nutrient and trace element release, and promote water cytogenotoxicity.** *PLoS One* 2020, **15**:e0231082.
  71. Poff NL, Allan JD, Bain MB, Karr JR, Prestegard KL, Richter BD, Sparks RE, Stromberg JC: **The natural flow regime.** *BioScience* 1997, **47**:769–784.
  72. Barbarossa V, Bosmans J, Wanders N, King H, Bierkens MFP, Huijbregts MAJ, Schipper AM: **Threats of global warming to the world's freshwater fishes.** *Nat Commun* 2021, **12**:1701.
  73. Comte L, Olden JD, Tedesco PA, Ruhi A, Giam X: **Climate and land-use changes interact to drive long-term reorganization of riverine fish communities globally.** *Proc Natl Acad Sci* 2021, **118**:e2011639118.
  74. Rubin ES, Azevedo IML, Jaramillo P, Yeh S: **A review of learning rates for electricity supply technologies.** *Energy Policy* 2015, **86**:198–218.
  75. Geressu RT, Harou JJ: **Reservoir system expansion scheduling under conflicting interests.** *Environ Model Softw* 2019, **118**:201–210.
  76. Chowdhury AFMK, Dang TD, Bagchi A, Galelli S: **Expected benefits of Laos' hydropower development curbed by hydroclimatic variability and limited transmission capacity: opportunities to reform.** *J Water Resour Plan Manag* 2020, **146**:05020019.
  77. Lott MC, Pye S, Dodds PE: **Quantifying the co-impacts of energy sector decarbonisation on outdoor air pollution in the United Kingdom.** *Energy Policy* 2017, **101**:42–51.
  78. Pfenninger S, Hawkes A, Keirstead J: **Energy systems modeling for twenty-first century energy challenges.** *Renew Sustain Energy Rev* 2014, **33**:74–86.

79. Schmid D, Korkmaz P, Blesl M, Fahl U, Friedrich R: **Analyzing transformation pathways to a sustainable European energy system—Internalization of health damage costs caused by air pollution.** *Energy Strategy Rev* 2019, **26**:100417.
80. Sterl S, Vanderkelen I, Chawanda CJ, Russo D, Brecha RJ, van Griensven A, van Lipzig NPM, Thiery W: **Smart renewable electricity portfolios in West Africa.** *Nat Sustain* 2020, **3**:710-719.
81. Gonzalez JM, Tomlinson JE, Harou JJ, Martínez Ceseña EA, Pantelli M, Bottacin-Busolin A, Hurford A, Olivares MA, Siddiqui A, Erfani T, et al.: **Spatial and sectoral benefit distribution in water-energy system design.** *Appl Energy* 2020, **269**:114794.
82. Wild TB, Reed PM, Loucks DP, Mallen-Cooper M, Jensen ED:
  - **Balancing hydropower development and ecological impacts in the Mekong: tradeoffs for Sambor mega dam.** *J Water Resour Plan Manag* 2019, **145**:05018019.

This paper explores the potential to modify the siting, design, and operation of a large dam proposed for the Mekong River in Cambodia in order to balance hydropower and ecological outcomes. While impacts on Mekong fisheries are found to be unavoidable, the authors show that opportunities for better balancing hydropower generation and ecological impacts exist.